



Working on
behalf of

HS2

Notice of ongoing road and lane closures on the A452 and A446

October 2019 | www.hs2.org.uk

High Speed Two (HS2) is the new high speed railway for Britain. Early works for HS2 are carried out by a joint venture between Laing O'Rourke and Murphy & Sons known as LM. In your area, we are working near the A452, A45 and M42, which surround the site of the future HS2 Interchange Station.

We're diverting an existing gas main

To help us divert an existing gas main near the A452 and A446, we are continuing with a number of road and lane closures to protect our workforce, and the travelling public, while we work.

We're creating a new access road

Whilst diverting the gas main, we have also been creating a new access road located off the A446 northbound to service a future compound. This road will tie into the existing road network and connect to haul roads on HS2 land, for the exclusive use of our construction vehicles. This new route, as well as those completed off the A452 and B4438, will reduce the requirement for traffic management in the future and help to alleviate congestion.

Our works have been extended until 25 November

To carry out our works safely, we will continue to operate temporary traffic management on the A452 and A446 northbound until Monday 25 November. This will continue to include:

- Overnight road and lane closures (see map on page 2)
- 24/7 lane closures (see map on page 3)

Signed diversion routes are in place for road closures. There are designated road and lane closure times, but our contractors may be on site up to an hour before and after those times. Vehicle and pedestrian access to businesses, including Melbicks Garden Centre, will continue to be maintained throughout our works.

If you have a question about HS2 or our works, please contact our helpdesk on 08081 434 434 or email HS2enquiries@hs2.org.uk

Notification



Duration of work

Ongoing works until Monday 25 November.

Overnight working hours will be 8pm to 6am, but our contractors may be on site up to an hour before and after those times.

What to expect

Overnight road and lane closures for a few evenings at a time.

24/7 lane closures throughout our works.

What we will do

Keep all sites safe and secure.

Ensure clear diversion signage is in place.

Leave the area in a tidy state when works are complete.

Maintain building access.

Notice of ongoing road and lane closures on the A452 and A446

Notification



October 2019 | www.hs2.org.uk

We have planned overnight road closures

We will carry out overnight road closures on the following roads from 8pm to 6am.

A452 northbound: 24 November to 25 November (one overnight closure)

A446 northbound: 24 November to 25 November (one overnight closure)

See map below.




We have planned overnight lane closures

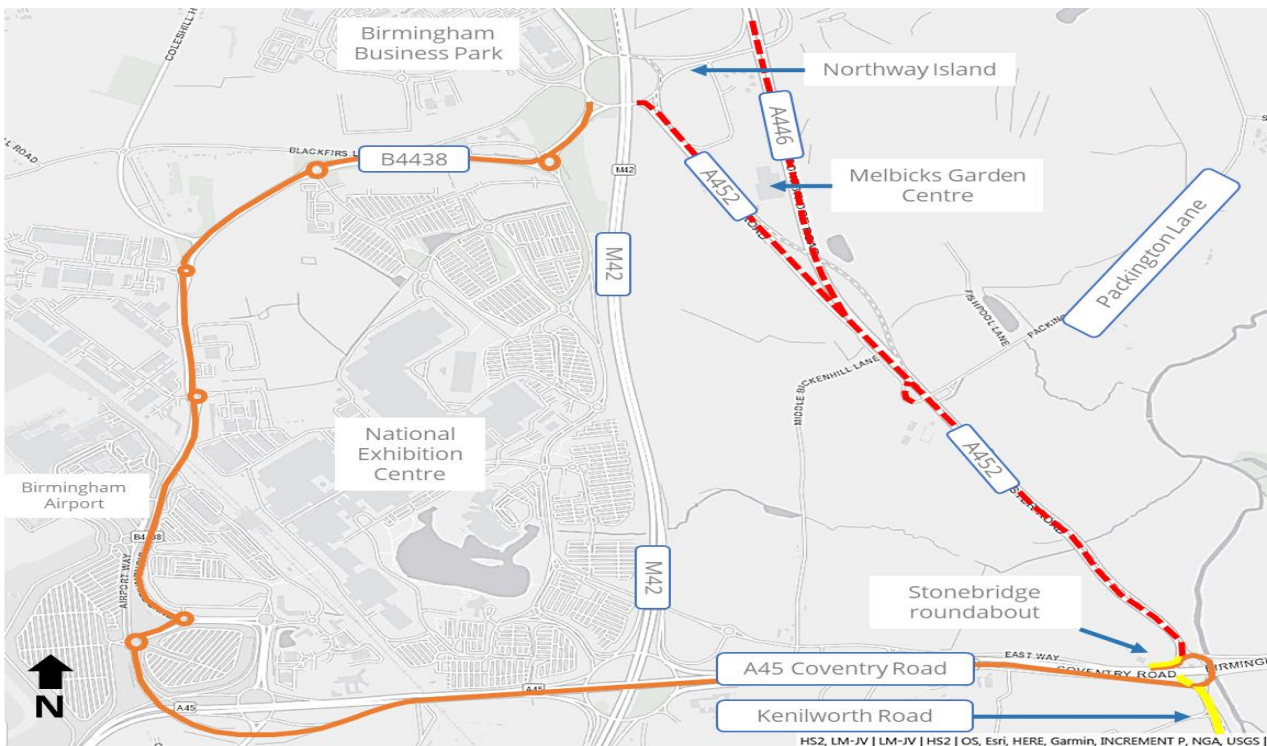
We will carry out overnight lane closures on part of the A452 Kenilworth Road northbound, leading up to Stonebridge roundabout, from 24 November to 25 November, 8pm to 6am.

See map below.

Location of overnight road and lane closures in your area

Key:

-  = temporary overnight lane closures: 24 November to 25 November
-  = temporary overnight road closures: 24 November to 25 November
-  = diversion route



Notice of ongoing road and lane closures on the A452 and A446

Notification



October 2019 | www.hs2.org.uk

We have planned 24/7 lane closures

Our 24/7 lane closures will be extended on the following roads.

A452 northbound: 17 September to 25 November (24 hours a day)

A446 northbound: 17 September to 25 November (24 hours a day)

See map below.

Location of 24/7 lane closures in your area

Key:

■■■■■ = temporary 24/7 lane closures: 17 September to 25 November



This schedule is subject to change depending on site and weather conditions, but we'll keep you informed of any adjustments via: www.hs2insolihull.co.uk

Keeping you informed

We are committed to keeping you informed about work on HS2. This includes ensuring you know what to expect and when to expect it, as well as how we can help.

Residents' Charter and Commissioner

The Residents' Charter is our promise to communicate as clearly as we possibly can with people who live along or near the HS2 route.

www.gov.uk/government/publications/hs2-residents-charter

We also have an independent Residents' Commissioner whose job is to make sure we keep to the promises we make in the Charter and to keep it under constant review. Find reports at: www.gov.uk/government/collections/hs2-ltd-residents-commissioner

You can contact the Commissioner at: residentscommissioner@hs2.org.uk

Construction Commissioner

The Construction Commissioner's role is to mediate and monitor the way in which HS2 Ltd manages and responds to construction complaints. You can contact the Construction Commissioner by emailing: complaints@hs2-cc.org.uk

Property and compensation

You can find out all about HS2 and properties along the line of route by visiting:

www.gov.uk/government/collections/hs2-property

Find out if you're eligible for compensation at: www.gov.uk/claim-compensation-if-affected-by-hs2

Holding us to account

If you are unhappy for any reason you can make a complaint via the helpline. For more details on our complaints process, please visit our website: www.hs2.org.uk/how-to-complain

Contact Us

If you have any questions about this notification of works, please get in touch.

 24/7 Freephone **08081 434 434**

 Minicom **08081 456 472**

 Email **HS2enquiries@hs2.org.uk**

Write to:

FREEPOST

HS2 Community Engagement

Website **www.hs2.org.uk**

To keep up to date with what is happening in your local area, visit: **www.hs2.commonplace.is**

Please contact us if you'd like a free copy of this document in large print, Braille, audio or easy read. You can also contact us for help and information in a different language.

HS2 Ltd is committed to protecting personal information. If you wish to know more about how we use your personal information please see our Privacy Notice

<https://www.gov.uk/government/publications/high-speed-two-ltd-privacy-notice>